

LAND PURCHASE NOTICES.

Skeena Land District—District of Coast, Range V.
Take notice that The Prince Rupert Hydro-Electric Co., Limited, of Prince Rupert, B. C., intends to apply for permission to purchase 40 acres of land near the mouth of the Skeena River, bounded as follows: Commencing at a post planted on the south end of Lake Madeleine near the outlet of the Skeena River, thence south 20 chains, thence east 20 chains, thence north 20 chains, thence west 20 chains to point of commencement, containing 40 acres more or less.
Per George H. Kohl, Agent.
Dated May 15th, 1913.
Pub. May 26, 1913—July 21, 1913.

Skeena Land District—District of Coast, Range V.
Take notice that Samuel R. Brown Jr., of Prince Rupert, B. C., occupation engineer, intends to apply for permission to purchase the following described lands: Commencing at a post planted at the southeast corner of Lot 2626, thence west 40 chains, thence south 40 chains, thence east 40 chains, thence north 40 chains to point of commencement, containing 160 acres more or less.
Per SAMUEL ROLLS BROWN JR.
Dated April 25th, 1913.
Pub. May 26, 1913—July 21, 1913.

Skeena Land District—District of Coast, Range V.
Take notice that James Jabour, of Prince Rupert, B. C., occupation farmer, intend to apply for permission to purchase the following described lands: Commencing at a post planted at the southwest corner of Lot 4125, thence north 40 chains, thence east 40 chains, thence south 40 chains, thence west 40 chains to point of commencement, containing 160 acres more or less.
Per LOUIE AUBOIN.
Dated May 21st, 1913.
Pub. May 26, 1913—July 21, 1913.

Skeena Land District—District of Coast, Range V.
Take notice that James Jabour, of Prince Rupert, B. C., occupation farmer, intend to apply for permission to purchase the following described lands: Commencing at a post planted at the southwest corner of Lot 4125, thence north 40 chains, thence east 40 chains, thence south 40 chains, thence west 40 chains to point of commencement, containing 160 acres more or less.
Per LOUIE AUBOIN.
Dated May 21st, 1913.
Pub. May 26, 1913—July 21, 1913.

Skeena Land District—District of Coast, Range V.
Take notice that James Jabour, of Prince Rupert, B. C., occupation farmer, intend to apply for permission to purchase the following described lands: Commencing at a post planted at the southwest corner of Lot 4125, thence north 40 chains, thence east 40 chains, thence south 40 chains, thence west 40 chains to point of commencement, containing 160 acres more or less.
Per LOUIE AUBOIN.
Dated May 21st, 1913.
Pub. May 26, 1913—July 21, 1913.

Skeena Land District—District of Coast, Range V.
Take notice that James Jabour, of Prince Rupert, B. C., occupation farmer, intend to apply for permission to purchase the following described lands: Commencing at a post planted at the southwest corner of Lot 4125, thence north 40 chains, thence east 40 chains, thence south 40 chains, thence west 40 chains to point of commencement, containing 160 acres more or less.
Per LOUIE AUBOIN.
Dated May 21st, 1913.
Pub. May 26, 1913—July 21, 1913.

Skeena Land District—District of Coast, Range V.
Take notice that James Jabour, of Prince Rupert, B. C., occupation farmer, intend to apply for permission to purchase the following described lands: Commencing at a post planted at the southwest corner of Lot 4125, thence north 40 chains, thence east 40 chains, thence south 40 chains, thence west 40 chains to point of commencement, containing 160 acres more or less.
Per LOUIE AUBOIN.
Dated May 21st, 1913.
Pub. May 26, 1913—July 21, 1913.

Skeena Land District—District of Coast, Range V.
Take notice that James Jabour, of Prince Rupert, B. C., occupation farmer, intend to apply for permission to purchase the following described lands: Commencing at a post planted at the southwest corner of Lot 4125, thence north 40 chains, thence east 40 chains, thence south 40 chains, thence west 40 chains to point of commencement, containing 160 acres more or less.
Per LOUIE AUBOIN.
Dated May 21st, 1913.
Pub. May 26, 1913—July 21, 1913.

Skeena Land District—District of Coast, Range V.
Take notice that James Jabour, of Prince Rupert, B. C., occupation farmer, intend to apply for permission to purchase the following described lands: Commencing at a post planted at the southwest corner of Lot 4125, thence north 40 chains, thence east 40 chains, thence south 40 chains, thence west 40 chains to point of commencement, containing 160 acres more or less.
Per LOUIE AUBOIN.
Dated May 21st, 1913.
Pub. May 26, 1913—July 21, 1913.

Skeena Land District—District of Coast, Range V.
Take notice that James Jabour, of Prince Rupert, B. C., occupation farmer, intend to apply for permission to purchase the following described lands: Commencing at a post planted at the southwest corner of Lot 4125, thence north 40 chains, thence east 40 chains, thence south 40 chains, thence west 40 chains to point of commencement, containing 160 acres more or less.
Per LOUIE AUBOIN.
Dated May 21st, 1913.
Pub. May 26, 1913—July 21, 1913.


Skeena Land District—District of Coast, Range V.
Take notice that James Jabour, of Prince Rupert, B. C., occupation farmer, intend to apply for permission to purchase the following described lands: Commencing at a post planted at the southwest corner of Lot 4125, thence north 40 chains, thence east 40 chains, thence south 40 chains, thence west 40 chains to point of commencement, containing 160 acres more or less.
Per LOUIE AUBOIN.
Dated May 21st, 1913.
Pub. May 26, 1913—July 21, 1913.

Skeena Land District—District of Coast, Range V.
Take notice that James Jabour, of Prince Rupert, B. C., occupation farmer, intend to apply for permission to purchase the following described lands: Commencing at a post planted at the southwest corner of Lot 4125, thence north 40 chains, thence east 40 chains, thence south 40 chains, thence west 40 chains to point of commencement, containing 160 acres more or less.
Per LOUIE AUBOIN.
Dated May 21st, 1913.
Pub. May 26, 1913—July 21, 1913.

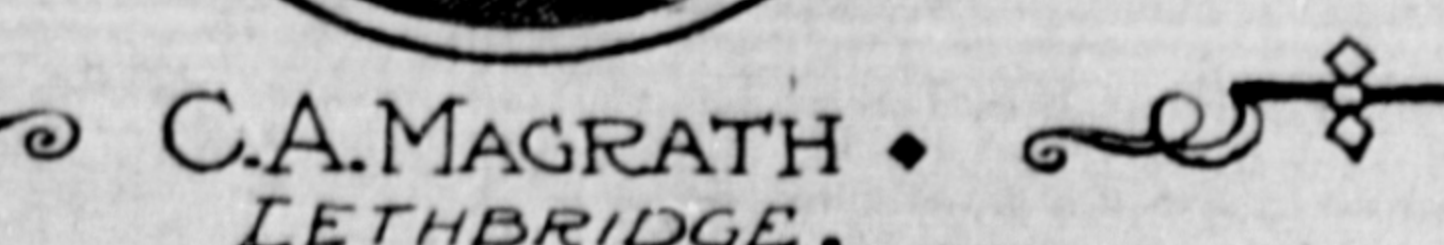
Skeena Land District—District of Coast, Range V.
Take notice that James Jabour, of Prince Rupert, B. C., occupation farmer, intend to apply for permission to purchase the following described lands: Commencing at a post planted at the southwest corner of Lot 4125, thence north 40 chains, thence east 40 chains, thence south 40 chains, thence west 40 chains to point of commencement, containing 160 acres more or less.
Per LOUIE AUBOIN.
Dated May 21st, 1913.
Pub. May 26, 1913—July 21, 1913.

Skeena Land District—District of Coast, Range V.
Take notice that James Jabour, of Prince Rupert, B. C., occupation farmer, intend to apply for permission to purchase the following described lands: Commencing at a post planted at the southwest corner of Lot 4125, thence north 40 chains, thence east 40 chains, thence south 40 chains, thence west 40 chains to point of commencement, containing 160 acres more or less.
Per LOUIE AUBOIN.
Dated May 21st, 1913.
Pub. May 26, 1913—July 21, 1913.

Skeena Land District—District of Coast, Range V.
Take notice that James Jabour, of Prince Rupert, B. C., occupation farmer, intend to apply for permission to purchase the following described lands: Commencing at a post planted at the southwest corner of Lot 4125, thence north 40 chains, thence east 40 chains, thence south 40 chains, thence west 40 chains to point of commencement, containing 160 acres more or less.
Per LOUIE AUBOIN.
Dated May 21st, 1913.
Pub. May 26, 1913—July 21, 1913.



ANTHONY M. RANKIN, COLLINS BAY.



W.A. MACLEAN, ST. THOMAS.

ONTARIO HIGHWAYS COMMISSION.

This highways commission, consisting of Messrs. Magrath, Rankin and Maclean, has been appointed to decide upon the best means of maintaining the great trunk highways throughout the province of Ontario, and to co-operate with other provinces in building grand national highways for vehicular traffic, to extend from the maritime provinces on the Atlantic to British Columbia on the Pacific.

SMITHERS NEWS.

Hay and grain crops throughout the Bulkley Valley are the best ever seen in the district, and would be hard to surpass anywhere. Potatoes and other roots and vegetables are also returning immense yields. While intermittent rains have interfered with haying, the ranchers expect to save all their crop. Fine weather only is required to make this a banner season for the district.

A. D. McKay and Mat. Little have uncovered an excellent showing of zinc ore on their claims on Hudson Bay Mountain, near Smithers.

The promoters of an alleged townsite farther up the valley gave a clearing contract to a resident of the district, and were somewhat peeved when the contractor on receipt of his money invested it in Smithers lots.

A battery of nine mowers is reported to be cutting hay on the big Diamond D ranch.

On their claims located just above Chicken Lake, Jennings Bros. have disclosed a fine showing of galena.

Ken. Morrison of Chicken Lake who has been engaged in fire patrol work here, has gone to Bear River as forest guard.

The contractors have practically withdrawn the freighting outfits from the operative end of steel at Mile 26, and it is expected that their freight will be carried to Telkwa very shortly.

R. E. Allen, district forester, paid an official visit to the Bulkley Valley this week. He reports everything as satisfactory in the forestry organization of the district.—Smithers Review.

MINING NEWS.

After an examination of the Silver Bell. The claims are Silver Bell, Kispiox, Skeena and Last Chance. George T. Stewart is now working on the group, with most of his attention directed to the Silver Bell, upon which it has been decided to drive a forty-five foot tunnel, which, it is expected, will open up a big ore shoot.

Last week some fine samples of high grade ore were brought down from the Silver Bell and the owners of the various claims in the new group are confident that they will have one of the big properties opened up by the time the snow flies. They also expect to have a bunch of ore to ship this fall.—Omineca Herald.

Work was started this week on the long tunnel on the No. 3 vein on the American Boy which was decided upon when Mr. Trethewey was here a few weeks ago. The boys did considerable surface work before starting the tunnel and were well repaid for their efforts. The tunnel work will now be pushed right along.

The owners of several Nine Mile Mountain claims have united and grouped their claims, which are now under the direction of George T. Stewart, owner of the

WARRANT FOLLOWS PRINCE

Marshals Pursue Noble and His Bride.

San Francisco, Aug. 8.—The honeymoon of Prince Stanislaus Sulkowski and his bride of a fortnight, who was Miss Marie Louise Freese of Los Angeles, has become a game of hide and seek between the prince and deputy United States marshals of two states.

As a result of testimony given by Mrs. Clara Melcher, a Viennese laundress, a warrant was issued in Los Angeles, at the request of the United States attorney there, charging the prince with violation of the Mann act, known as the white slave law.

Mrs. Melcher gave the prince some uneasy hours in Los Angeles, but before the warrant was sworn out he and his bride left, according to the best information of the marshal's office, for Lake Tahoe, which lies on the California-Nevada boundary.

ANOTHER OLD WHALER

Added to Fleet of the Atlin Fisheries, Ltd.

The Charlotte Cox is another old whaler that has been added to the local fleet of the Atlin Fisheries, Ltd. This is one of the largest auxiliary fishing schooners on the coast. She is being refitted entirely, and will leave Vancouver for the fishing banks on the 15th. She will probably bring a load of sockeye up with her. This makes four schooners, three large and one medium size, on the fleet of the Atlin Fisheries, Ltd. Another vessel of the Atlin Fisheries, Ltd., the Borealis, has been engaged to bring up a load of sockeye for the canneries.

The local shortage of sockeye has been so considerable this season that Mr. Lord, the manager of the cannery department of the Canadian Fish and Cold Storage Company, recently went south to get a supply of Fraser River sockeye.

MEMORIAL TO KELVIN

Tribute to Great Scientist Placed in Westminster Abbey.

A high tribute to the late Lord Kelvin has been paid by the Dean of Westminster in formally accepting a memorial window for the abbey, in the north aisle of the nave, which was dedicated recently.

Referring to submarine telegraphy Dr. Ryle said that the brotherhood of peace between Great Britain and America which had not been broken for over 100 years—which, please God, might ever remain unbroken—had been materially deepened and strengthened by the discoveries of the great man whom they were there to honor. Kelvin's name was revered on both sides of the Atlantic as one of the most epoch-making in the domain of natural philosophy.

Tablets in the window bear the words: "In memory of Baron Kelvin of Largs, Engineer, Natural Philosophy, B. 1824, D. 1907." Below are the arms of Lord Kelvin and of Glasgow University.

CHIC

LET US HELP YOU TO A HOME OF YOUR OWN


YEAR after year you've been paying out hard-earned money to your landlord for rent. You've promised yourself a thousand times that you'd make the start to own your own home but you've found it difficult—you haven't been able to see your way clear.

The C. H. I. C. PLAN SHOWS YOU THE WAY

It is the most convenient and practical home-owning plan before the people of Canada. In all sections, our contract holders have been enabled to purchase houses of their own—free themselves of the landlord burden.

Investigate the C. H. I. C. plan NOW. Call or phone our local office for particulars. You will be under no obligation.

THE CANADIAN HOME INVESTMENT CO., LTD.
Head Office Pacific Building Second Floor
VANCOUVER, B. C.
Local Office Federal Bldg. PRINCE RUPERT, B. C.



Gurney-Oxford The Aristocrat of the Kitchen

After a glimpse into the kitchens of thousands of well managed homes throughout Canada, the Gurney-Oxford Range may truly be spoken of as the "Aristocrat of the Kitchen." It is the first range to-day in Canada both in point of appearance and cooking efficiency.

A bright nickel trimming that never tarnishes, a smooth polished top that never requires black lead, this range is to woman just one beam of gratification.

But besides its handsome appearance, the Gurney-Oxford more than fulfils the purpose every range is built for—successful cooking. It contains

a device called the Economizer which not only actually saves one ton of coal in every six burned in the ordinary range, but so regulates the heat in the oven that deliciously dainty cakes, golden brown biscuits, and light flaky pastry are sure results from every baking.

It is a range which elevates woman from the constant toil and labor in the kitchen to a higher level of life. Its Economizer allows her to go visiting or shopping and keeps a low fire ready for her return, when by simply turning the lever a hot fire is quickly produced.

Employ the Gurney-Oxford in your household.

CALL ON US—ASK FOR OUR NEW CATALOGUE, "STOVES AND RANGES"

FRED STORK - 2nd Ave.

Silversides Bros.

The Up-to-Date House Decorators of Prince Rupert

..Sign Writing.. Paper-Hanging

Our Specialties

"Ye Olde Reliable"

2nd Street Phone 156 Green

—AT—

CHEAP ACREAGE

Tyee Park

Near Prince Rupert

—IN—

5 AND 10 ACRE TRACTS

Apply

Harrison, Gamble & Company

FINANCIAL AGENTS

Third Ave. Prince Rupert

NOTICE OF APPLICATION FOR THE APPROVAL OF PLANS AND OF PETITION FOR APPROVAL OF UNDERTAKING.

Take notice that the PRINCE RUPERT HYDRO-ELECTRIC COMPANY, LIMITED, of Montreal, Quebec, will apply to the Comptroller of Water Rights for the approval of the plans of the works to be constructed for the utilization of the water from Falls River and Khatda River, which the applicant is by water records numbers 21, 27, 36 and 50 authorized to take, store and use for power purposes and in respect to which further applications for 508 cubic feet per second from Falls River and 266 cubic feet per second from Khatda River are now pending. The power plants to be situated on Lots 625 and 626, respectively, Range 5, Coast District.

Petition for approval of the undertaking will also be made to the Honorable the Minister of Lands under Part 6 of the Water Act.

The plans and particulars required by sub-section one of Section 70 of the Water Act, as amended, and the petition, plans and exhibits for the approval of undertaking as required by Section 59 and Part 6 have been filed with the Comptroller of Water Rights and with the Water Recorder at Prince Rupert.

Objections to the application may be filed with the Comptroller of Water Rights, Parliament Buildings, Victoria, B. C., dated at Prince Rupert, B. C., this 21st day of July, A. D. 1913.

THE PRINCE RUPERT HYDRO-ELECTRIC CO., LTD.
Wkly 128-418

COAL NOTICES.

Skeena Land District—District of Queen Charlotte Islands.

Take notice that I, Luigi Astori, of Prince Rupert, B. C., occupation miner, intend to apply for a license to prospect for coal and oil over the following described lands on the west coast of Graham Island:

Commencing at a post planted at the northwest corner of Coal License No. 7432, thence north 80 chains, thence east 80 chains, thence south 80 chains, thence west 80 chains to point of commencement, containing 640 acres.

LUIGI ASTORI, Filippo Panvini, Agent.
Located May 14th, 1913.
Pub. July 7, 1913—Aug. 4, 1913

Skeena Land District—District of Queen Charlotte Islands.

Take notice that I, W. E. Williams, barrister at law, of the City of Prince Rupert, Province of British Columbia, intend to apply to the Chief Commissioner of Lands for a license to prospect for coal, oil and petroleum over the following described lands on the west coast of Graham Island:

Commencing from the post planted one mile south from the southeast corner of Coal Lease 7432, thence 80 chains north, thence 80 chains east, thence 80 chains south, thence 80 chains west to the place of beginning, containing 640 acres.

W. E. WILLIAMS, Filippo Panvini, Agent.
Located May 14th, 1913.
Pub. July 7, 1913—Aug. 4, 1913

Skeena Land District—District of Queen Charlotte Islands.

Take notice that I, Antonio Christiano, contractor, of the City of Prince Rupert, Province of British Columbia, intend to apply to the Chief Commissioner of Lands for a license to prospect for coal and oil over the following described lands on the west coast of Graham Island:

Commencing at a post planted one mile south from the southeast corner of Coal Lease 7432, thence 80 chains north, thence 80 chains east, thence 80 chains south, thence 80 chains west to the place of beginning, containing 640 acres.

ANTONIO CHRISTIANO, Filippo Panvini, Agent.
Located May 14th, 1913.
Pub. July 7, 1913—Aug. 4, 1913

TRY A "NEWS" WANT AD