

LAND PURCHASE NOTICES.

Take notice that I, Charles H. Flood, occupation free miner, intend to apply to the Hon. Commissioner of Lands and Works for permission to purchase the following described lands:

Commencing at a post planted at the southeast corner of A. P. L. 1, in a northerly direction along the shore of Hastings Arm, thence north 26° 26' 26" to the T-2-A-40 chain, thence in a northerly direction 40 chains, thence east 40 chains to the point of commencement, containing 320 acres more or less.

CHARLES H. FLOOD.
Dated June 27th, 1913.
Pub. July 28, 1913—Sept. 22, 1913.

Take notice that Dora L. Wright, of Skeena, B. C., occupation miner, intends to apply for permission to purchase the following described lands:

Commencing at a post planted at the southeast corner of Lot 121, Range 5, Skeena District, thence north 20 chains to the northeast corner of Lot 121, thence east 20 chains more or less to the shore of Skeena Lake, thence west 20 chains to the shore of Skeena Lake, thence west 20 chains to the shore of Skeena Lake, thence west 20 chains to the shore of Skeena Lake, containing 40 acres more or less.

DORA L. WRIGHT.
Dated July 21st, 1913.
Pub. Aug. 18, 1913—Oct. 13, 1913.

Take notice that Cecil J. Crew, of Skeena, B. C., occupation miner, intends to apply for permission to purchase the following described lands:

Commencing at a post planted one mile south of the southeast corner of Lot 130, Range 5, Coast District, thence south 20 chains, thence west 40 chains, thence north 20 chains, thence east 40 chains to point of commencement, containing 80 acres more or less.

CECIL J. CREW.
Dated July 22nd, 1913.
Pub. Aug. 18, 1913—Oct. 13, 1913.

Take notice that Louis Frank Banville, of Skeena, B. C., occupation miner, intends to apply for permission to purchase the following described lands:

Commencing at a post planted about 20 chains east of Mile Post 76 from Prince Rupert, B. C., on the south side of the track, thence east 40 chains, thence south 5 chains to bank of Skeena River, thence following the river bank in a westerly and northerly direction to point of commencement, containing 20 acres more or less.

LOUIS FRANK BANVILLE.
Dated July 15th, 1913.
Pub. Aug. 18, 1913—Oct. 13, 1913.

Take notice that Thomas S. Crew, of Skeena, B. C., occupation miner, intends to apply for permission to purchase the following described lands:

Commencing at a post planted one half mile south of the southeast corner of Lot 121, Range 5, Coast District, thence south 20 chains, thence west 40 chains, thence north 20 chains, thence east 40 chains to point of commencement, containing 80 acres more or less.

THOMAS S. CREW.
Dated July 21st, 1913.
Pub. Aug. 18, 1913—Oct. 13, 1913.

Take notice that Marion Waugh, of Skeena, B. C., occupation miner, intends to apply for permission to purchase the following described lands:

Commencing at a post planted about 20 chains north of the northeast corner of Lot 121, Range 5, Coast District, thence north 20 chains, thence west 40 chains, thence south 20 chains, thence east 40 chains to point of commencement, containing 160 acres more or less.

MARION WAUGH.
Dated July 22nd, 1913.
Pub. Aug. 18, 1913—Oct. 13, 1913.

Take notice that Arthur O. Crew, of Skeena, B. C., occupation miner, intends to apply for permission to purchase the following described lands:

Commencing at a post planted about 20 chains north of the northeast corner of Lot 121, Range 5, Coast District, thence north 20 chains, thence west 40 chains, thence south 20 chains, thence east 40 chains to point of commencement, containing 160 acres more or less.

ARTHUR O. CREW.
Dated July 23rd, 1913.
Pub. Aug. 18, 1913—Oct. 13, 1913.

Take notice that I, William Macy, of Skeena, B. C., occupation miner, intend to apply to the Hon. Commissioner of Lands and Works for permission to purchase the following described lands:

Commencing at a post planted on the southeast corner of S. T. L. Lot and Post reading 3529-9529, thence north 20 chains more or less to the shore of Skeena Bay to S. T. L. Lot and Post reading 3529-9529, thence north 20 chains more or less to the shore of Skeena Bay to S. T. L. Lot and Post reading 3529-9529, thence north 20 chains more or less to the shore of Skeena Bay to S. T. L. Lot and Post reading 3529-9529, containing 160 acres more or less.

WILLIAM MACY.
Dated June 27th, 1913.
Pub. July 28, 1913—Sept. 22, 1913.

NOTICE OF APPLICATION FOR THE APPROVAL OF PLANS.

Take notice that James Arthur Brown, of Port Eslington, B. C., sawmill owner, intends to apply to the Hon. Commissioner of Lands and Works for the approval of the plans of a sawmill to be constructed for the utilization of the water from Brown's Creek, which the applicant is by Water Record authorized to take and use for sawmill purposes, and in respect to which further application for 50 cubic feet per second is now pending. The sawmill to be situated on Lot 121, Range 5, Coast District.

The plans and particulars required by sub-section one of Section 70 of the Water Act as amended have been filed with the Controller of Water Rights and with the Water Recorder at Prince Rupert. Objections to the application may be filed with the Controller of Water Rights, Parliament Buildings, Victoria, B. C., until August 1, 1913.

JAMES ARTHUR BROWN, Applicant.
W-Sept. 1-22

WATER NOTICE.

Application for a license to take and use water will be made under the Water Act of British Columbia as follows:

1. The name of the applicant is B. C. Salt Works, Ltd., F. H. Mobley, agent.

2. The address of the applicant is Prince Rupert, B. C.

3. The name of the stream is Kwantza River. The stream has its source in mountain range about 5 miles west of the Skeena River, flows in a southeasterly direction and empties into Skeena River about 1 mile south from Kwantza station.

4. The water is to be diverted from the stream on the south side, about 5,280 feet from mouth.

5. The purpose for which the water will be used is mining and manufacturing.

6. The land on which the water is to be used is described as follows: Mineral claims owned by the B. C. Salt Works, Ltd., and located adjacent to Lot 74 and Lot 75, Skeena River.

7. The quantity of water applied for is 12,000 cubic feet per second.

8. This notice was posted on the ground on the 6th day of September, 1913.

9. A copy of this notice and an application pursuant thereto and to the requirements of the Water Act will be filed in the office of the Water Recorder at Prince Rupert, B. C. Objections may be filed with the Water Recorder, or with the Controller of Water Rights, Parliament Buildings, Victoria, B. C., until Oct. 6, 1913.

B. C. SALT WORKS, LTD.
By F. H. Mobley, Agent.
W-Sept. 8 to Oct. 6, 1913.

LITIGATION IS ALREADY STARTED ABOUT CLAIMS ON THE CHISANA

TWO HOTELKEEPERS CLAIM TO HAVE GRUBSTAKED DISCOVERIES AND SEEK TO ENJOIN THEM FROM SELLING

Dawson, Sept. 25.—Henry Dubois and Hugh Brady, Dawson hotelkeepers, yesterday filed a suit in equity in the Yukon Territorial Court against William James, discoverer of the Shushanna; Matilda Wales, who accompanied James, and William Johnson.

Brady and Dubois allege that they together with Johnson, grubstaked James and Wales in the Nugget mine at Dawson, and that they were counted out in the final division of the rich claims in the Shushanna, but that Johnson was granted a quarter interest in all the properties acquired, and they ask for an injunction restraining the defendants from selling the ground or disposing of the gold.

Judge McAulay granted a temporary injunction until Tuesday, when application will be made to continue the injunction until the trial, which probably will be held this winter.

The action involves fifteen placer claims—The Bonanza, Little Eldorado, Gold Run and other claims elsewhere in the camp, and quartz properties.

Fletcher T. Hamshaw, who has an option to purchase the properties off James and associates, now here, was notified of the proceedings. He says his option calls for the payment of \$500,000 for the properties held by the James party.

Fred T. Congdon, attorney for the plaintiffs here, has wired Valdez to start action on similar lines in the United States court there.

NEWS FROM SMITHERS.

The stumps have all been taken out of Main street and the ditch is completed from Alfred avenue to Third.

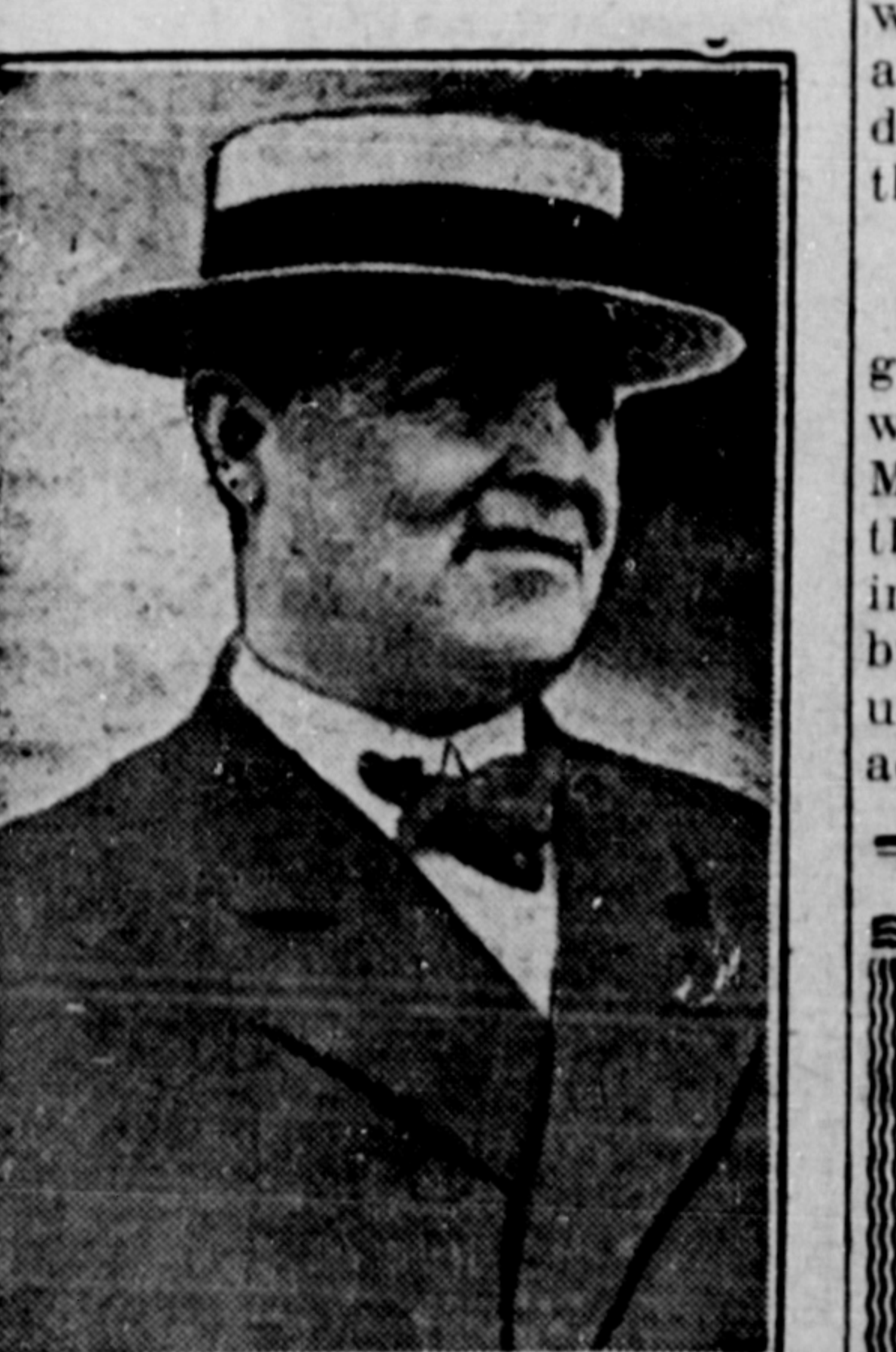
Adams' drug store and McArthur's store were the last to move from Squattersville, making the change Wednesday.

Wilcocks & Wolesey have purchased the lumber for their store and office on Main street and will be in shape to do business in a short time.

Work on the office building of the Williams-Carr Lumber & Investment Company was started Thursday. They are also having their lots at the corner of Alfred avenue and Queen street cleared for lumber yards and cottages.

While passing in the vicinity of Broadway and Queen last Thursday we were surprised to encounter Rev. C. E. Batzold in blue jumper and overalls working among the stumps, and, with the heads of honest sweat standing thick upon his brow, he paused for a moment to inform us that he was engaged in building the Institutional Methodist Church. Although we have given a detailed account of this new edifice for public worship in a previous issue, we have overlooked the man behind it, but in these few words let us say: "He is the man for the job," and there is no doubt that his energy and ability will meet with reward.

A contract was given out this week through the Williams-Carr Company for the laying of 8,452 feet of sidewalk. When this work



TIMOTHY D. SULLIVAN.

Known throughout New York as "Big Tim," whose funeral was attended by 20,000 people. Twenty members of the House of Representatives acted as a guard of honor. "Big Tim's" mangled body was found on the railway tracks, and lay in the morgue unclaimed for nearly two weeks. The former newsboy leaves an estate of nearly three million dollars.

WAYS OF THE MILITANTS

Mrs. Pankhurst Coming to America to Explain Them

Paris, Sept. 25.—Mrs. Emmeline Pankhurst, the English suffragette leader, informed the Associated Press yesterday that she did not anticipate the slightest difficulty in entering the United States on her proposed visit to that country and had received no communication whatever on the subject.

"The object of my voyage to America," she said, "is to answer the question in the minds of the American people, which Miss Haldane did not answer, namely, why militants do the sort of things they do in England."

Not Making Awards

A mistake was made in the published list of awards as regards net making. It should have read, 1, Mrs. Herbert Robinson, 2, Mrs. A. M. McKay.

is finished Main street will have a six foot, two inch plank sidewalk on both sides of the street from the railway to Fifth avenue. This means another 78,000 feet of lumber to be turned out by the Seymour Lake Lumber Company's mill, which has been crowded to the limit during the past few weeks to fill the large number of orders for lumber. Smith & Eggleston secured the contract and started the work yesterday.

The contract was let the fore part of the week to Jennings Bros. for the removal of some 30,000 yards of dirt at the eastern end of the railway yards and on Thursday morning camps were being set up and rails and cars placed on the ground. This cut will be about five feet in depth and the earth removed will be dumped onto the lower ground to the west.

Smith & Eggleston have Sargent's store building well under way. Orders were received from Mr. Sargent to rush the work and the construction crew has been increased accordingly. The main building will be 26x109 and it is understood that a lean-to will be added later.

STORK'S SELLERS STOVES

FRED STORK'S HARDWARE

Established 1908

FARM LANDS

Skeena Valley Bulkley Valley

Nechaco Valley Fort George District

—IN TRACTS OF 160 ACRES AND UPWARDS—

Carefully selected Lands at Reasonable Prices and on easy terms.

FARM LANDS

NORTH COAST LAND COMPANY, Limited

PAID UP CAPITAL \$1,500,000.00

VANCOUVER, B.C.



IN RIBBED RATINE.

Of brick red with facings of white ratine, the cuffs thrown up on a fold of black satin, while at the back of the coat falls a capuchin of satin.

BASEBALL

SATURDAY'S SCORES.

Northwestern League.

Vancouver 5, Victoria 3.
Portland 3, Spokane 0.
Seattle 4, Tacoma 3.

Coast League.

Sacramento 2, Los Angeles 1.
Oakland 2, Venice 1.
Portland 4, San Francisco 2.

National League.

Pittsburg 4, St. Louis 3.
Chicago 11, Cincinnati 2.
Boston 9, Philadelphia 3.
Brooklyn 4, New York 0.

American League.

Chicago 6, St. Louis 2.
Washington 8, New York 3.
Boston 5, Philadelphia 3.
Detroit 7-4, Cleveland 6-3.


Held on Murder Charge

San Francisco, Sept. 25.—Arthur R. Coulson, a well known dealer in poultry feed, was formally charged with the murder of William Acker, a chauffeur, and George Kovack, nightwatchman of a garage, and with assault to commit murder on Mrs. Katherine Gallagher, who posed as his wife, on September 19th last.

Indian to Sign Currency

Washington, Sept. 24.—Gabe E. Parker, Choctaw Indian of Academy, Oklahoma, the first man of his race to be registrar of the treasury, was sworn into office today. His signature will appear on all currency and he declared he regarded his appointment as a signal recognition of the red men.

Launch Alice B for hire. Telephone Green 391, Davis' Float. 155-1f



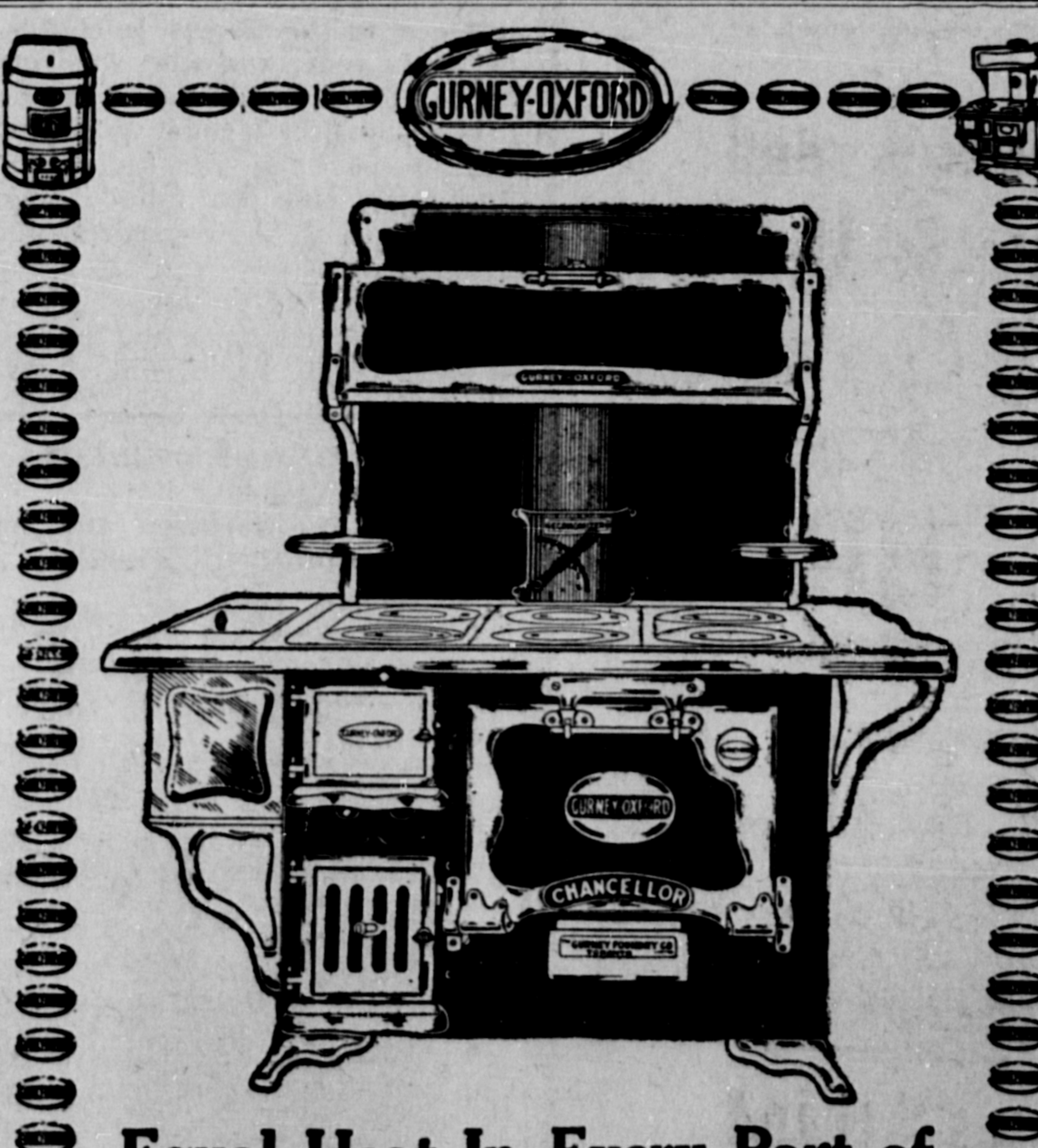
Get style, of course, but—get fit and wear too. If you don't get all three you don't get your money's worth. To make sure ask for 20th Century Brand

We are Exclusive Agents—

BRYANT COMPANY, LTD.

"The Clothes Shop for Men"

Prince Rupert, B.C. Sixth Street



Equal Heat In Every Part of The Gurney-Oxford Oven

Every woman well knows the bad results from constantly opening the oven door to move a cake to another shelf or turn a pan of biscuits. Often the shifting or the cold air striking in proves utterly disastrous to her baking.

The Divided Flue on the Gurney-Oxford range equally distributes the heat to all parts of the oven which is regulated to the exact temperature required by means of the Economizer.

This wonderful time-labor-and-money-saving device controls the heat of the whole range. It is worked by a small handle which moves around a series of six notches. The housewife soon learns that by moving the handle to No. 1 she has a very hot oven, to No. 3 a moderate oven, and that No. 6 checks the fire so as to burn scarcely any coal while she goes out shopping. On her return she simply moves the handle to the number that gives the required heat and the result is prompt.

Of inestimable value also is the Broiler Attachment and the Special Grate. But a most delightful feature about the Gurney-Oxford is its constant bright and shining appearance.

It has a smooth polished top that never requires black lead and is thoroughly sanitary. For years stove experts have been working out woman's problem in the kitchen and the Gurney-Oxford range is the solution.

Fred Stork - 2nd Ave.

NOTICE.

Notice is hereby given that pursuant to the provisions of chapter 115 of the Revised Statutes of Canada, F. L. Wilson has deposited with the Minister of Public Works a plan of a work proposed to be constructed on land in the Harbor of Prince Rupert, B. C., briefly described as follows: Commencing 859.3 ft. north and 1077.68 ft. east from the centre of Seal Cove Circle as shown on Plan 923, Prince Rupert Land Registry Office, being south-west corner Sublot 7, thence north 36 degrees 13 minutes 39 seconds west 700 ft. to harbor line. Thence south 36 degrees 46 minutes 1 second west 370 ft. along said harbor line, thence south 36 degrees 13 minutes 59 seconds east 546 ft. to high water mark, thence following high water mark to point of beginning, with a plan and description of said proposed site and has deposited a duplicate of each of the foregoing in the Land Registry Office at Prince Rupert, B. C., and is applying to the Governor in Council for approval thereof.

Ottawa, Ont., September 16th, 1913.
MACDONNELL & HONEYWELL,
Solicitors for the Applicant.
W-Sept. 29-Oct. 27, 1913.

Skeena Land District—District of Coast, Range 5.

Take notice that Eugene Renz, of Prince Rupert, B. C., occupation miner, intends to apply for permission to purchase the following described lands:

Commencing at a post planted about 20 chains south of the northeast corner of S. E. 30945, thence north 40 chains, thence east 15 chains more or less to the west boundary of John McKechnie's pre-emption, thence south 20 chains more or less to John McKechnie's southwest corner, thence east 20 chains, thence south 20 chains, thence west 33 chains more or less to the east boundary of S. E. 30945 to the point of commencement, containing 90 acres more or less.

EUGENE RENZ.
H. D. Denhart, Agent.
Dated August 22nd, 1913.
Pub. Sept. 22, 1913—Nov. 17, 1913.

CHEAP ACREAGE

—AT—

Tyee Park

Near Prince Rupert

—IN—

5 AND 10 ACRE TRACTS

Apply

Harrison, Gamble & Company

FINANCIAL AGENTS

Third Ave. Prince Rupert

Silversides Bros.

The Up-to-Date House Decorators of Prince Rupert

..Sign Writing..

Paper-Hanging

Our Specialties

"Ye Olde Reliable"

2nd Street Phone 156 Green

PRINCE RUPERT FEED CO.

908 Third Avenue

Dealers in

FEED	SEEDS
HAY	TIMOTHY
OATS	CLOVER
WHEAT	ALFALFA
CORN	ETO.

CHICKEN FEED A SPECIALTY

Mail orders promptly attended to

-Church Services-

FIRST PRESBYTERIAN CHURCH

Services every Sunday in the Church Hall at 11 a.m. and 7:30 p.m. Sunday School at 2:30 p.m.

REV. F. W. KERR, M.A., PASTOR

THE FIRST BAPTIST CHURCH

Services every Sunday at 11 a.m. and 7:30 p.m. Sunday School at 2:30 p.m. Baraca Bible Class 2:30 p.m. a. m.

REV. W. J. SCOTT Acting Pastor

THE FIRST METHODIST CHURCH

SIXTH AVE. AND MURRAY PLACE

Services every Sunday at 11 a.m. and 7:30 p.m. Sunday School at 2:30 p.m.

REV. MR. DIMMICK - PASTOR

ST. ANDREW'S ANGLICAN CHURCH

Cor. Fifth Ave. and Dunsuir Place

Morning prayer: 7:30. Sunday school, 8:30 p.m. Holy Communion first Sunday of month, 10 a.m., and third Sunday at 8 a.m.

REV. E. C. BURCH - Rector

THE SALVATION ARMY CITADEL

Grandville Court

Sunday services at 11 a.m., 3 and 8 p.m. Sunday School, 1:30 p.m. Week night services Monday, Wednesday, Thursday and Saturday.

Port Edward

PRINCE RUPERT'S INDUSTRIAL ANNEX

A launch leaves the government slip for Port Edward every day. For particulars apply to Harrison, Gamble & Co., Phone 51, 3rd Ave.