"FOREST ACT" (Section 33)

NOTICE OF APPLICATION FOR FOREST MANAGEMENT LICENCE

the Land Recording Districts of ancouver, Prince Rupert, Nanaimo d Alberni and situated in the cinity of Powell River, Adams iver, Port Hardy and the Queen harlotte Islands.

AKE NOTICE that Powell River npany Limited has applied for a est Management Licence covering is held by the Applicant together h certain Crown Lands not al- y alienated within the following

OCK 1

Commencing at the north-east ner of Indian Reserve No. 1, mmon, New Westminster Land trict; thence easterly along the therly boundaries of Lots 846 (T. e) and 4902 and continuing due for total distance of 1 mile; nce due north 4 miles; thence west ½ mile; thence north- erly in a straight line to the h-east corner of Lot 2479; thence therly following the easterly ndaries of Lots 2479, 2480 and 1 to the north-east corner of said 2481; thence westerly to the h-west corner thereof; thence north to a point due west of south-west corner of Lot 3488 6105P); thence east to said cor- thence easterly and northerly owing the southerly and easterly ndaries of Lots 3488 (T.L. 6105P) 2640 (T.L. 2339P) to the north- corner of said Lot 2640; thence erly to the most southerly south- corner of Lot 1584 (Timber e); thence easterly and north- following the boundaries of said 1584 to the southerly boundary Lot 4721; thence westerly to the h-west corner of said Lot 4721; nce northerly and easterly follow- the westerly and northerly ndaries of Lots 4721 and 4720 to westerly boundary of Lot 521; nce northerly, easterly and south- following the westerly, north- and easterly boundaries of said 521 to the northerly high-water- k of Powell Lake; thence in a eral easterly direction following high-water-mark to the south- corner of Lot 4719; thence therly and westerly following the erly and northerly boundaries of 4719, Lots 1 and 3 of Lot 1527 the north-west corner of said 3; thence westerly to the south- corner of Lot 6 of said Lot 1527; nce northerly following the east- boundaries of Lots 6 and 7 of Lot 1527 to the north-east cor- of said Lot 7; thence westerly to south-east corner of Lot 8 of Lot 1527; thence northerly, erly and southerly following the ndaries of said Lot 8 to the h-west corner thereof; thence erly following the southerly ndaries of Lots 11, 12, 13 and 14 said Lot 1527 to the south-west rner of said Lot 14; thence west- y in a straight line to the south- corner of Lot 4723; thence west- y and northerly following the ndaries of said Lot 4723 to the rth-west corner thereof; thence rth 30° west to the westerly ndary of the watershed of Theo- a River; thence in a general therly direction following the said erly boundary to the westerly ndary of the watershed of Powell e; thence in a general northerly, erly and southerly direction fol- ing the westerly, northerly and erly boundaries of the watershed Powell Lake to the northerly ndary of Eldred River; thence in general westerly and southerly di- ction following the northerly and erly boundaries of the watershed said Eldred River and the west- y boundary of the watershed of at Lake to a point due west of south-west corner of S.T.L. 6P; thence east to said corner; nce easterly following the south- y boundary of said S.T.L. 1486P the westerly high-water-mark of at Lake; thence easterly in a aight line to the most westerly uth-west corner of S.T.L. 2793P; nce easterly, southerly and east- y following the boundaries of said T.L. 3793P to the most southerly uth-east corner thereof; thence e east to the easterly boundary the watershed of the aforesaid at Lake; thence in a general uthern direction following said erly boundary to the northerly ndary of the watershed of Freda Creek; thence in a general easterly and southerly direction following the northerly and easterly boundaries of the watershed of said Freda Creek a point due east of the north-west rner of S.T.L. 2004P; thence south east to the northerly high- ter-mark of Khartoum Lake; nce due east to the southerly ndary of the watershed of said artoum Lake; thence in a general uth-westerly direction following the southerly boundaries of the tershed of Khartoum and Lois kes to the easterly boundary of T.L. 8484P; thence southerly and sterly following the easterly and uthern boundaries of S.T.L.'s 84P and 8483P to the south-west rner of said S.T.L. 8483P; thence westerly to the south-west corner of T.L. 8482P; thence southerly and sterly following the boundaries of T.L. 6503P and Lot 4423 to the rth-west corner of Lot 3635; thence uth-westerly in a straight line to the north-east corner of Lot 2676; nence westerly to the south-east rner of Lot 5697; thence northerly the north-east corner thereof; ence westerly following the south- rn boundaries of Lots 1571 and 29 and the northerly boundaries Lots 4409, 4417 and 4411 to the rth-west corner of said Lot 4411; nence northerly following the east- rn boundaries of Lots 3510 and 15 to the north-east corner of id Lot 4415; thence westerly fol- wing the northerly boundaries of Lots 4415, 4414 and 4413 to the rth-west corner of said Lot 4413; nence northerly following the east- rn boundaries of Lots 5263, 5263 nd 5292 to the north-east corner said Lot 5292; thence westerly to the north-west corner thereof; nence due north 2½ miles; thence e east to the westerly boundary the watershed of Lois Lake; nence in a general northerly direc- n following the westerly boundar- of the watershed of Lois Lake, rseshoe River and Horseshoe Lake the southerly boundary of Lot 51 (T.L. 5521P); thence easterly the south-east corner thereof; ence north-westerly in a straight ne to the south-west corner of Lot 7; thence northerly following the westerly boundary of Lot 567 and the easterly boundary of Lot 2650 (T.L. 5520P) to the north-east cor- er of said Lot 2650; thence west- rly to the north-west corner there- ; thence due west to the westerly ndary of the watershed of Horse- oe River; thence in a general rtherly direction following the sterly boundaries of the watershed Horseshoe River and Dodd Lake a point due east of the southerly tremity of Giavanno Lake; thence st to said southerly extremity, ence in a general northerly direc- n following the westerly high- ter-mark of said Giovanno Lake the southerly boundary of Lot 28; thence south 45° west to the sterly boundary of the watershed Haslam Lake; thence in a general uthern direction following said sterly boundary to the northerly ndary of S.T.L. 37468 - 3145P; ence easterly and southerly fol- wing the boundaries of said S.T.L. 37468 to the south-east corner there- of; thence south-westerly in a straight line to the north-east cor- ner of Lot 2257 (T.L. 2433P); thence southerly and westerly following the easterly and southerly boundaries of Lot 2257 (T.L. 2433P) and 2255 (T.L. 2431P) to a point due north of the north-west corner of Lot 5439; thence south to said corner and continuing southerly to the south- west corner of said ot 5439; thence westerly and southerly following the boundaries of Lot 5451 to the south- west corner thereof; thence westerly following the northerly boundaries of Lots 5453, 4514 and 5200 to the south-east corner of Lot 4613; thence northerly following the easterly boundary of said Lot 4613 to the north-east corner of Lot 4067; thence westerly to the north-west corner thereof, being a point of the south- erly high-water-mark of Powell Lake; thence in a general westerly and northerly direction following the southerly and westerly high-water- mark of said Powell Lake to the south-east corner of S.T.L. 38947; thence westerly and northerly fol- lowing the boundaries of said S.T.L. 38947 to the north-west corner there- of being a point on the easterly boundary of Indian Reserve No. 1, Sliammon; thence northerly to the north-east corner thereof, being the point of commencement."

"In the above-described lands all Crown timber presently mature is reserved for disposal by competitive bid under normal timber sale pro- cedure."

BLOCK 2

"Commencing at the north-east corner of S.T.L. 8163P, Rupert Land District, being a point on the south- erly high-water-mark of Johnstone Strait, situated southerly from Port Neville; thence southerly following the easterly boundary of said S.T.L. 8163P for a distance of one mile; thence south 30 degrees east to the northerly boundary of the watershed of Newcastle Creek; thence easterly following said northerly boundary to the northerly boundary of S.T.L. 8159P; thence easterly to the north- east corner thereof; thence southerly following the easterly boundaries of S.T.L.'s 8159P and 8158P to the south-east corner of said S.T.L. 8158P; thence easterly to the north- east corner of S.T.L. 8155P; thence southerly following the easterly boundaries of S.T.L.'s 8155P and 8165P to the south-east corner of said S.T.L. 8156P; thence westerly to the south-west corner thereof; thence southerly and westerly fol- lowing the boundaries of Lot 460 (T.L. 10190P) to a point due north of the north-west corner of Lot 459 (T.L. 9512P); thence south to said corner; thence easterly to the north- east corner of said Lot 459; thence southerly following the easterly boundaries of Lots 459 (T.L. 9512P), 462 (T.L. 9516P) and 464 (T.L. 8156P to the south-east corner of said Lot 464; thence easterly to the north-east corner of Lot 467 (T.L. 9524P); thence southerly following the easterly boundaries of Lots 467 (T.L. 9524P) and 468 (T.L. 9523P) to the south-east corner of said Lot 468; thence westerly to the south- west corner thereof; thence south- erly following the easterly boundar- ies of Lots 470 (T.L. 10191P), 471 (T.L. 10192P), 472 (T.L. 10194P) and 473 (T.L. 10196P) to the south-east corner of said Lot 473; thence due south for a distance of one mile; thence due east to the westerly boundary of Lot 408 (Pulp Lease); thence in a general northerly, east- erly, southerly and westerly direction following the boundaries of said Lot 408 to a point on the southerly boundary thereof due north to the north-east corner of S.T.L. 41522 - 5037P; thence south to said corner; thence southerly and westerly fol- lowing the boundaries of said S.T.L. 41522 to the south-west corner thereof; thence southerly to the south-east corner of S.T.L. 5040P; thence easterly and southerly fol- lowing the boundaries of S.T.L. 5041P to the south-east corner thereof; thence due east to the east- erly boundary of the watershed of White River; thenee in a general southerly direction following said easterly boundary to a point north 45° east of the northerly extremity of Stewart Lake; thence south 45° west to said northerly extremity; thence in a general westerly direc- tion following the northerly bound- aries of Stewart Lake and Consort Creek to the southerly boundary of the watershed of White River; thence in a general westerly and northerly direction following the southerly and westerly boundaries of the watershed of said White River to the southerly boundary of the watershed of Schoen Creek; thence in a general northerly direction following the southerly and easterly boundaries of the watershed of said Schoen Creek to the south- erly high-water-mark of Schoen Lake; thence due north to the north- erly high-water-mark thereof; thence in a general westerly direction fol- lowing said high-water-mark to the westerly extremity of said Schoen Lake; thence in a general easterly, northerly and westerly direction fol- lowing the northerly boundary of the watershed of said Schoen Lake to the southerly boundary of the water- shed of Eve River; thence in a gen- eral north-westerly direction follow- ing said southerly boundary to a point due east of the most easterly north-east corner of S.T.L. 2915P; thence west to said corner; thence in a general westerly direction fol- lowing the northerly boundaries of S.T.L.'s 2915P, 7214P, 7213P and 7212P to the north-west corner of said S.T.L. 7212P; thence due west to the easterly boundary of the watershed of Lukwa Creek; thence in a general northerly direction follow- ing the easterly boundaries of the watershed of Lukwa and Claud El- liot Creeks to a point due east of the most northerly north-east corner of S.T.L. 6461P; thence west to said corner; thence due north to the northerly boundary of the watershed of said Claud Elliot Creek; thence in a general westerly direction fol- lowing said northerly boundary to the westerly boundary of the water- shed of Tsitika River; thence in a general northerly direction following said westerly boundary to a point due south of the south-west corner of S.T.L. 7449P; thence north to said corner; thence northerly to the north-west corner of said S.T.L. 7449P being a point on the southerly high-water-mark of Johnstone Strait; thence in a general easterly direction following said southerly high-water- mark to the north-east corner of Lot 221 (Pulp Lease); thence south- erly to the south-west corner of S.T.L. 11916P; thence easterly to the south-east corner of said S.T.L. 11916P; thence due east to the east- erly boundary of the watershed of Tsitika River; thence in a general southerly direction following said easterly boundary to a point due west of the south-west corner of Lot 162 (T.L. 8653P); thence east to said corner; thence easterly to the most southerly north-west corner of Lot 164 (T.L. 8942P); thence southerly to the south-west corner thereof, thence easterly following the south- erly boundaries of Lots 164 (T.L. 8942P) and 163 (T.L. 8941P) to the south-east corner of said Lot 163; thence northerly and westerly fol- lowing the boundaries of said Lot 163 to the south-west corner of Lot 161 (T.L. 8629P); thence northerly following the easterly boundary of said Lot 161 to the southerly bound- ary of the watershed of Naka Creek; thence in a general easterly direc- tion following said southerly bound- ary to the westerly boundary of the watershed of Adam River; thence in a general north-easterly direction following said westerly boundary to the southerly high-water-mark of Johnstone Strait; thence in a gen- eral easterly direction along said southerly high-water-mark to the north-east corner of S.T.L. 8163P be- ing the point of commencement."

BLOCK 3

"Comprising the area in Range 1, Coast Land District, lying within the following surveyed lands, namely:

Lots 500 (Pulp Lease), 501 and 502 and S.T.L.'s 33922 - 12812P and 45123 - 12836P, Harbledown Island; Lot 493 (Pulp Lease), Turnour Island; Lot 494 (Pulp Lease), Village Island; Lots 482 (Pulp Lease), 483 (Pulp Lease), 495 (Pulp Lease) and 496 (Pulp Lease), Gilford Island; Lots 634 (Pulp Lease) and 636 (T.L. 3053P) and S.T.L. 3049P, Hoeya Sound; Lot 644 (T.L. 3422P) and S.T.L.'s 3870P, 31059 - 12793P and 45110 - 12792P, Thompson Sound; Lots 117A, 118, 119, 120, 121, 122, 123, 124, 125, 126, 127, 128, 129, 132, 133, 134, 135, 136, 137 and 138, Bond Sound; Lot 491 (Pulp Lease), North Broughton Island; Lot 485 (Pulp Lease), Watson Island; Lot 486 (Pulp Lease), Kinnaird Island; Lot 487 (Pulp Lease), Sutlej Channel; Lot 489 (Pulp Lease), Nimmo Bay, Lot 490 (Pulp Lease), McKenzie Sound; S.T.L.'s 8860P, 10638P, 10639P and 10646P, Wells Passage and Drury In- let; Lot 479 (Pulp Lease), Thompson Sound."

BLOCK 4

"Commencing at the most weste- rly north-west corner of Fractional Township 6, Rupert Land District, being a point on the westerly high- water-mark of Hardy Bay; thence southerly following the westerly boundary of said Fractional Town- ship 6 to the northeast corner of Lot 198 (Pulp Lease); thence westerly and southerly following the north- erly and westerly boundaries of Lot 198 and S.T.L. 1134P to the northerly boundary of S.T.L. 1133P; thence westerly to the north-west corner thereof; thence southerly following the westerly boundaries of S.T.L.'s 1133P and 1135P to the south-west corner of said S.T.L. 1135P; thence easterly to the north-west corner of the north-east ¼ of Section 35, Township 10; thence southerly, east- erly and northerly following the westerly, southerly and easterly boundaries of said north-east ¼ of Section 35 to the northerly boundary of said Township 10; thence easterly and southerly following the bound- aries of said Township 10 to the south-west corner of Section 30, Township 4; thence easterly follow- ing the southerly boundaries of Sec- tions 30, 29 and 28 of said Township 4 to the north-west corner of the east ½ of Section 21, Township 4; thence southerly to the south-west corners of said east ½ of Section 21; thence easterly in a straight line to the north-west corner of Section 15 of said Township 4; thence southerly following the westerly boundaries of Sections 15, 10 and 3 of Township 4, Sections 34, 27 and 22 of Town- ship 12 to the south-west corner of said Section 22; thence westerly to the north-west corner of Lot 178; thence due south to a point due east of the north-east corner of Lot 179; thence west to said corner and con- tinuing westerly to the north-west corner of said Lot 179; thence south- erly and easterly following the boundaries of said Lot 179 to the south-east corner thereof, being a point on the westerly high-water- mark of Alice Lake; thence due east to the easterly high-water-mark of said Alice Lake; thence in a general south-easterly direction following said easterly high-water-mark to the westerly boundary of Block D of Lot 177; thence southerly to the south- west corner of said Block D; thence southerly and easterly following the westerly and southerly boundaries of Blocks E and G of said Lot 177 to the easterly boundary of the water- shed of Yootook Creek; thence in a general southerly direction following said easterly boundary to the west- erly boundary of the watershed of Benson River; thence in a general southerly, easterly and northerly di- rection following the westerly, south- erly and easterly boundaries of the watershed of said Benson River to the southerly boundary of Cluxewe River; thence in a general easterly and northerly direction following the southerly and easterly boundaries of the watershed of said Cluxewe River to a point due east of the south-east corner of S.T.L. 1973P; thence north- easterly in a straight line to the south-west corner of Section 17, Township 15; thence northerly and easterly following the boundaries of said Section 17 to the north-east corner thereof; thence northerly and westerly following the boundaries of S.T.L. 3326P to the south-east cor- ner of S.T.L. 1400P; thence northerly to the north-east corner thereof; thence north-easterly in a straight line to the north-west corner of S.T.L. 4814P; thence easterly to the north-east corner thereof; thence due east to the left bank of Nimpkish River; thence in a general northerly direction following said left bank to the most northerly south-east corner of Section 33, Township 15; thence northerly following the easterly boundaries of Section 33, Township 15, Sections 4 and 9, Township 1, to the north-east corner of the south ½ of said Section 9; thence westerly to the north-west corner of said south ½ of Section 9; thence north- erly following the easterly boundar- ies of Sections 8 and 17 of said Township 1 to the north-east corner of said Section 17 being a point on the southerly high-water-mark of Broughton Strait; thence in a gen- eral westerly direction following said southerly high-water-mark to the north-west corner of Lot 25; thence southerly following the westerly boundaries of Lot 25, Sections 13 and 12, Township 2 to the south-east corner of Section 11 of said Town- ship 2; thence westerly to the south- west corner thereof; thence south- erly and westerly following the boundaries of Section 3, of said Township 2, to the south-west cor- ner thereof; thence southerly fol- lowing the westerly boundaries of Sections 34, 27 and 22, Township 14, to the south-west corner of said Sec- tion 22; thence westerly following the northerly boundaries of S.T.L. 7518P and 7519P to the north-west corner of said S.T.L. 7519P; thence southerly to the most easterly south- east corner of S.T.L. 1972P; thence westerly following the northerly part of the southerly boundary of said S.T.L. 1972P and the prolongation westerly thereof to the westerly boundary of S.T.L. 3945P; thence southerly to the north-east corner of S.T.L. 1975P; thence westerly and southerly following the boundaries of said S.T.L. 1975P to the south- west corner thereof; thence westerly following the southerly boundaries of S.T.L.'s 1976P and 3947P to the south-west corner of said S.T.L. 3947P; thence northwesterly in a straight line to the south-east cor- ner of S.T.L. 1377P; thence westerly following the southerly boundaries of S.T.L.'s 1377P and 1983P to the south-west corner of said S.T.L. 1983P; thence due west to the west- erly boundary of S.T.L. 1679P; thence northerly to the north-west corner thereof; thence westerly following the southerly boundaries of S.T.L.'s 1399P and 1394P to the south-west corner of the east ½ of said S.T.L. 1394P; thence northerly following the westerly boundaries of the east ½ of S.T.L.'s 1394P and 1379P to the northwest corner of said east ½ of S.T.L. 1379P; thence westerly follow- ing the southerly boundaries of Sec- tions 36 and 35, Township 12, to the south-west corner of said Section 35; thence northerly following the west- erly boundaries of Section 35, Town- ship 12, Sections 2 and 11, Township 4, to the south-east corner of Sec- tion 15 of said Township 4; thence westerly to the south-west corner of the east ½ of said Section 15; thence northerly following the westerly boundaries of the east ½ of Sections 15 and 22 of said Township 4 to the north-east corner of the south-west quarter of said Section 22; thence westerly to the north-west corner of said south-west ¼ of Section 22, Township 4; thence northerly follow- ing the westerly boundaries of Sec- tions 22 and 27 of said Township 4 to the north-west corner of said Section 27; thence westerly to the south-west corner of Section 33 of said Township 4; thence northerly following the westerly boundaries of Section 33, Township 4, Sections 4, 9, 16 and 21, Township 6, to the north-west corner of said Section 21; thence westerly following the south- erly boundaries of Sections 29 and 30 of said Township 6 to the south- erly high-water-mark of Hardy Bay; thence in a general westerly and northerly direction following the southerly and westerly high-water- mark of said Hardy Bay to the most westerly north-west corner of said Township 6 being the point of com- mencement. Together with Lot 225 (Pulp Lease)."

BLOCK 5

"Commencing at the north-east corner of Lot 380, Range 1, Coast Land District, being a point on the westerly high-water-mark of Phillips Arm; thence westerly and southerly following the boundaries of said Lot 380 to the south-west corner thereof; thence westerly and northerly foll- owing the boundaries of S.T.L. 6470P to the southerly boundary of S.T.L. 3723P; thence easterly, northerly and westerly following the southerly, easterly and northerly boundaries of said S.T.L. 3723P to the south-west corner of S.T.L. 3722P; thence north- erly following the westerly boundary of the said S.T.L. 3722P 10 chains; thence due west to the westerly boundary of the watershed of Phil- lips Arm; thence in a general north- erly, easterly and southerly direction following the westerly, northerly and easterly boundaries of the watershed of said Phillips Arm to a point due east of the most easterly north-east corner of S.T.L. 2601P; thence due west 1 mile; thence south-westerly in a straight line to the south-east corner of said S.T.L. 2601P; thence westerly, northerly and westerly fol- lowing the boundaries of said S.T.L. 2601P to the easterly boundary of Lot 92; thence northerly and westerly following the boundaries of said Lot 92 to the north-west corner thereof being a point on the easterly high- water-mark of Phillips Arm; thence in a general northerly direction fol- lowing said easterly high-water-mark to the south-west corner of Lot 373; thence easterly to the south-east corner thereof; thence northerly and westerly following the easterly and northerly boundaries of Lot 378 and Indian Reserve No. 5 (Matsayno) to the north-west corner of said Indian Reserve being a point on the easterly high-water-mark of Phillips Arm; thence in a general northerly direc- tion following said easterly high- water-mark to a point due east of the north-east corner of Lot 380; thence west to said corner, being the point of commencement."

BLOCK 6

"Commencing at the south-east corner of Lot 44 (T.L. 1717P), Queen Charlotte Land District, being a point on the northerly high-water-mark of Gillatt Arm, Cushewa Inlet; thence northerly following the easterly boundaries of Lots 44 (T.L. 1717P) and 43 (T.L. 1718P) to the north-east corner of said Lot 43; thence west- erly and northerly following the southerly and westerly boundaries of Lot 935 (T.L. 1948P), S.T.L.'s 5830P and 5836P to the north-west corner of said S.T.L. 5836P; thence easterly following the northerly boundaries of S.T.L.'s 5836P and 5837P to the south-west corner of S.T.L. 5841P; thence northerly following the west- erly boundaries of S.T.L.'s 5841P and 5842P to the north-west corner of said S.T.L. 5842P; thence westerly following the southerly boundaries of Lots 909 (T.L. 1922P) and 908 (T.L. 1921P) to the south-west cor- ner of said Lot 908; thence northerly following the westerly boundaries of Lots 908 (T.L. 1921P) and 917 (T.L. 1930P) to the north-west corner of said Lot 917; thence easterly follow- ing the northerly boundaries of Lots 917 (T.L. 1930P) and 918 (T.L. 1931P) to the westerly boundary of Lot 846 (T.L. 5866P); thence south- erly, easterly, northerly and westerly following the westerly, southerly, easterly and northerly boundaries of said Lot 846 to the south-east cor- ner of Lot 2817; thence northerly and westerly following the boundar- ies of said Lot 2817 to the south- west corner of Lot 4; thence north- erly following the westerly boundary of said Lot 4 to the most westerly north-west corner thereof being a point on the southerly high-water- mark of Alliford Bay; thence in a general north-easterly direction fol- lowing the southerly high-water- mark of Alliford Bay and Skidegate Inlet to the north-east corner of S.T.L. 5845P; thence southerly to the south-east corner thereof; thence easterly to the north-east corner of Lot 929 (T.L. 1942P); thence south- erly following the easterly boundar- ies of Lots 929 (T.L. 1942P) and 930 (T.L. 1943P) to the northerly bound- ary of Lot 915 (T.L. 1928P); thence easterly following the said northerly boundary to the westerly boundary of Lot 932 (T.L. 1945P); thence northerly to the north-west corner thereof; thence easterly following the northerly boundaries of Lots 932 (T.L. 1945P) and 933 (T.L. 1946P) to the north-east corner of said Lot 933; thence southerly to the north- west corner of Lot 916 (T.L. 1929P); thence easterly, southerly and west- erly following the northerly, easterly and southerly boundaries of said Lot 916 to the south-west corner there- of; thence southerly following the westerly boundaries of Lots 861 (T.L. 10345P), 860 (T.L. 10344P), 859 (T.L. 10343P), 858 (T.L. 10342P), 906 (T.L. 10379P), 904 (T.L. 10377P), 903 (T.L. 10376P), 891A (T.L. 10373P) and 889A (T.L. 10371P) to the south-west cor- ner of said Lot 889A; thence easterly following the southerly boundaries of Lots 889A (T.L. 10371P) and 888A (T.L. 10370P) to the south-east cor- ner of said Lot 888A; thence north- erly, easterly and southerly following the westerly, northerly and easterly boundaries of Lot 886A (T.L. 10368P) to the northerly boundary of Lot 25; thence easterly and southerly along the boundaries of said Lot 25 to the south-east corner thereof, being a point on the northerly high-water- mark of Cumshewa Inlet; thence in a general westerly direction along the northerly high-water-mark of Cum- shewa Inlet and Gillatt Arm to the point of commencement."

BLOCK 7

"Commencing at the most north- erly south-east corner of Lot 1531 (T.L. 9429P), Queen Charlotte Land District, being a point on the north- erly high-water-mark of Dinan Bay, Masset Inlet; thence northerly and westerly following the boundaries of said Lot 1531 to the most northerly north-west corner thereof; thence due west to the westerly boundary of the watershed of said Dinan Bay; thence in a general southerly direc- tion following said westerly boundary to the westerly boundary of the watershed of Masset Inlet; thence in a general south-easterly direction fol- lowing said westerly boundary to a point due west of the north-west corner of Section 34, Township 2; thence east to said corner; thence easterly following the northerly boundaries of Sections 34, 35 and 36 of said Township 2 to the south- west corner of Section 6, Township 5; thence northerly to the north- west corner thereof; thence easterly following the southerly boundaries of Sections 7 to 12 inclusive, Town- ship 5, to the easterly boundary of said Township 5; thence northerly following the easterly boundaries of Townships 5, 6, 7 and 11 to the north-east corner of Section 13 of said Township 11; thence westerly following the northerly boundaries of Sections 13 and 14, Township 11, to the south-east corner of Section 22 of said Township 11; thence northerly following the easterly boundaries of Sections 22, 27 and 34, Township 11, and Sections 3, 10 and 15, Township 14, to the southerly boundary of Lot 409; thence westerly and northerly fol- lowing the boundaries of said Lot 409 to the northerly boundary of Section 15, Township 14; thence westerly following the northerly boundaries of Sections 15, 16 and 17 to the easterly boundary of Lot 995; thence southerly and westerly following the boundaries of said Lot 995 to a point on the easterly high- water-mark of Yakoun Bay, Masset Inlet; thence north 45° west to the middle line of said Masset Inlet; thence in a general westerly direc- tion following the middle lines of Masset Inlet and Dinan Bay to a point due south of the most north- erly south-east corner of Lot 1531 (T.L. 9429P); thence north to said corner being the point of commence- ment."

DATED June 27, A.D. 1952.
POWELL RIVER COMPANY LIMITED.

Any submission in respect to the above application must be in writ- ing. Not less than sixty days after the date of first publication of this notice of application in The British Columbia Gazette, the Minister of Lands and Forests may may final disposal of the application and, therefore, to ensure consideration, submissions should be received by the Deputy Minister of Forests with- in that period. However, equal con- sideration will be accorded to all submissions received at any time prior to final disposal. Submissions should be addressed to Deputy Min- ister of Forests, Department of Lands and Forests, Parliament Buildings, Victoria, B.C.

(J27,J3,10,17)



OLYMPIC RUNNER — Rich Ferguson's time of 15:18.8 in the 5,000-metre event at the Olympic trials at Hamilton broke the former record of 15:23.6 set by Cliff Salmond of Vancouver and ensured him a place on the Canadian team at the summer Olympics. Ferguson, Toronto runner from the Iowa University, rallied to win after an earlier lapse from the heat. (CP PHOTO)

Soccer Team To Meet Naas River Club

The Football Association has received a challenge from the manager of the Aiyansh Soccer Club to meet a representative team of the city at 7 p.m. this Saturday.

As it is most likely that several of these games will be arranged throughout the season, the associa- tion has decided to give each team playing in the local league the opportunity to pit their skill against the visiting teams.

To start the ball rolling, the winner of the Dominion Day Trophy will meet the Aiyansh Saturday night and the losers will have the opportunity of playing a return match.

Giants Turn Back Bums; Pennant Race Tightens

By The Canadian Press

NEW YORK—New York Giants turned back first-place Brooklyn Dodgers 4-3 Thursday, and Chicago White Sox registered a pair of triumphs over St. Louis Browns as the major league pennant races tightened up in both circuits.

Giants had Don Mueller's booming bat and accurate right arm to thank as they moved to within two games of the Dodgers.

White Sox jumped from fourth to second in the junior loop standings as they wrapped up a 6-3 victory on completion of a game suspended after five innings April 27, and then won a 12-3 verdict in a regularly sched- uled contest.

The Chisox gain was made possible when New York Yank- ees split with Washington Sen- ators, winning the first game 9-6, but dropping the nightcap 6-4.

In the only other American League game, Philadelphia's Carl Scheib beat Boston Red Sox 4-3. Cleveland at Detroit was rained out.

Firemen Nudge First Place In Softball League

Led by "Tiny" Carlson's big bat and Olson's six-hit pitch- ing, Firemen eked out a 10-9 win over the cellar-dwelling Hawks Wednesday night.

The Firemen's third straight win moved them to within half a game of first place.

Hawks took an early 3-0 lead, but the Firemen scored twice in the fourth and four times in the sixth making it 6-5. Hawks tied it up in the top of the seventh, but Firemen tallied four more in their half to move into a 10-6 lead.

Hawks scored one run in the eighth and twice in the ninth in their drive to overtake the Firemen.

Art Olson was the winning pitcher, while Chris Erickson was charged with the defeat. Tiny Carlson was Firemen's big gun as he hit two triples and a single in three tries.

Matty Sedgwick picked up 3 for 5 for the Hawks.

Next game will be played to- night with the third place CCC 300.

HAWKS—	AB	R	H
Laurie	4	2	1
Waters	4	3	1
M. Sedgwick	5	1	3
B. Martin	3	1	0
Sather	5	0	0
Larsen	4	1	0
Becker	4	0	0
B. Sedgwick	4	0	0
Erickson	3	1	1
T. Sedgwick	1	0	0
	37	9	6

FIREMEN—	AB	R	H
Enridge	5	1	2
Ratchford	4	0	1
Dallyn	5	0	1
Bill	5	1	0
Webster	4	2	2
Carlson	3	3	3
Lewellyn	5	2	1
Currie	5	0	2
Olson	2	1	0
	38	10	12

Red Cross Moves Medical Supplies

GENEVA (AP)The international committee of the Red Cross has decided to use for other purposes part of the medi- cal supplies sent to Hong Kong for victims of the war in North Korea.

The Communists have refused to accept the supplies. Some of them will be sent to India.

RECORD SWIMMER — Irene Strong, a 1948 Olympic con- tender, will represent Canada on the team of nine swimmers at the summer Olympics in Helsinki. Miss Strong, who broke two records at the trials in Toronto, will compete in breast-stroke events.

(CP PHOTO)

Baseball Scores

National

Pittsburgh 1, Cincinnati 5
New York 4, Brooklyn 3
Philadelphia 2, Boston 0
Chicago 1, St. Louis 4

American

St. Louis 3, Chicago 6
Boston 3, Philadelphia 4
New York 9, Washington 6 (First game of doubleheader.)

Western International

Wenatchee 11, Victoria 15
Spokane 2, Salem 6
Lewiston 5, Tri-City 8
Vancouver 2, Yakima 3

Pacific Coast

Hollywood 0, Oakland 5
San Francisco 2, Los Angeles 11
San Diego 5, Portland 0
Sacramento 2, Seattle 0.

Farmers Fewer But Wealthier

MOOSE JAW, Sask. (CP)—Sas- katchewan farmers are decreas- ing in number but increasing in wealth.

Dominion Bureau of Statistics figures show that Saskatchewan has fewer farms than it had 10 years ago, but those that remain are larger. The number of farms in the province dropped by 11.7 per cent between 1941 and 1951.

By definition, a farm now must be at least three acres in size, or from one to three acres, pro- vided it produced at least $250 worth of produce in 1950.

In the all-over total farm area, increases in the prairies and British Columbia outweighed de- creases in all the eastern prov- inces. The number of farms fell in every province except British Columbia.

The bureau said that as the result of the decline in the num- ber of farms and the slight in- crease in area, the average farm increased about 25 acres over the 10-year period.



OLYMPIC HURDLER—John Holland of Hamilton, N.Z., 25-year- old school teacher, will represent his country in the 400-metre hurdles in the Olympics at Helsinki. New Zealanders expect him to place in the first six on the basis of his record which includes reaching the semi-finals in the 1948 Olympics at London and a second in the 1950 British Empire Games.

(CP PHOTO)

TOPS for comfort, economy and long life...



Also manufacturers of



Restmore's

"RIP VAN WINKLE" long recognized as one of the most comfortable, long lived mattresses for the money available—the Rip Van Winkle is made to the same exacting standards of slumber comfort as all the other fine Restmore mattresses.

A. MacKENZIE FURNITURE LTD.

"A Good Place to Buy—For Over a Quarter Century"

327 Third Avenue Phone 775